



Montour County Conservation District  
 1210 Bloom Road  
 Danville, PA 17821  
 Tel: (570) 271-1140  
 www.montourccd.com

Official Use Only	
Rec'd: ___/___/___	
Fee: <input type="checkbox"/> Paid	

Application For An  
**Erosion & Sedimentation Pollution Control Plan Waiver**

Applicant Name: \_\_\_\_\_

Mailing Address: \_\_\_\_\_

City: \_\_\_\_\_ State: \_\_\_\_\_ Zip Code: \_\_\_\_\_

Email: \_\_\_\_\_ Phone: \_\_\_\_\_

Township/Borough: \_\_\_\_\_

Project Address:  Same as above  Different than Applicant Address (Provide Below)

Street Address: \_\_\_\_\_

City: \_\_\_\_\_ State: \_\_\_\_\_ Zip Code: \_\_\_\_\_

Project Type (select any that apply and provide corresponding dimensions):

- Pole Building \_\_\_\_\_ → Dimensions (LxW): \_\_\_\_\_ X \_\_\_\_\_
- Garage \_\_\_\_\_ → Dimensions (LxW): \_\_\_\_\_ X \_\_\_\_\_
- Home Addition \_\_\_\_\_ → Dimensions (LxW): \_\_\_\_\_ X \_\_\_\_\_
- Deck/Patio \_\_\_\_\_ → Dimensions (LxW): \_\_\_\_\_ X \_\_\_\_\_
- Swimming Pool \_\_\_\_\_ → Dimensions (LxW): \_\_\_\_\_ X \_\_\_\_\_
- Other: \_\_\_\_\_ → Dimensions (LxW): \_\_\_\_\_ X \_\_\_\_\_

Are there any streams, watercourses, wetland, or ponds near the project?  Yes  No

If yes, what is the estimated distance to the project: \_\_\_\_\_ ft

Fee:  Residential/Municipal: \$50.00  Commercial/Industrial: \$500.00

**Only check or cash is accepted.** Checks can be made payable to "Montour County Conservation District" or "MCCD"


Application Submitted by:  Landowner  Contractor  Consultant

Signature: \_\_\_\_\_ Date: \_\_\_\_\_






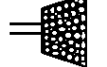

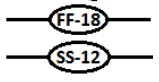
The above signed agrees to comply with all requirements of PA DEP Title 25, Chapter 102, Erosion and Sedimentation Control Rules and Regulations, and further agrees to obtain all necessary Federal, State, County, and local permits associated with the above project. The applicant also authorizes the Montour Conservation District to make site inspections as necessary.

# E&S WAIVER – SITE PLAN

Please provide a plan view sketch of the project showing proposed buildings and improvements in relation to existing buildings, roadways, waterways, etc.



**Legend & Symbols:**

Stream		Diversion Ditch	
Slope		Riprap/Rock-lined	
Project Boundary		Outlet Protection	
Limit of Disturbance		Filter Fence/Sock	

NAME: \_\_\_\_\_

PROJECT: \_\_\_\_\_